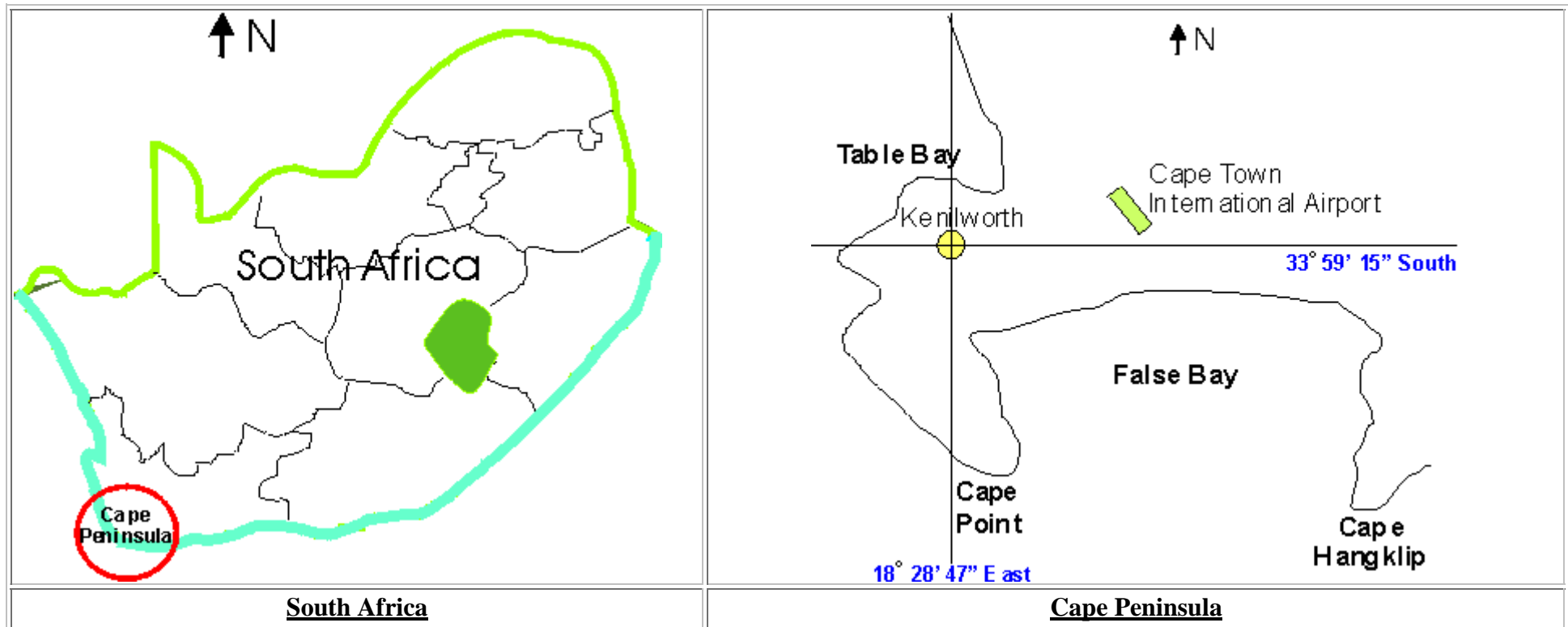
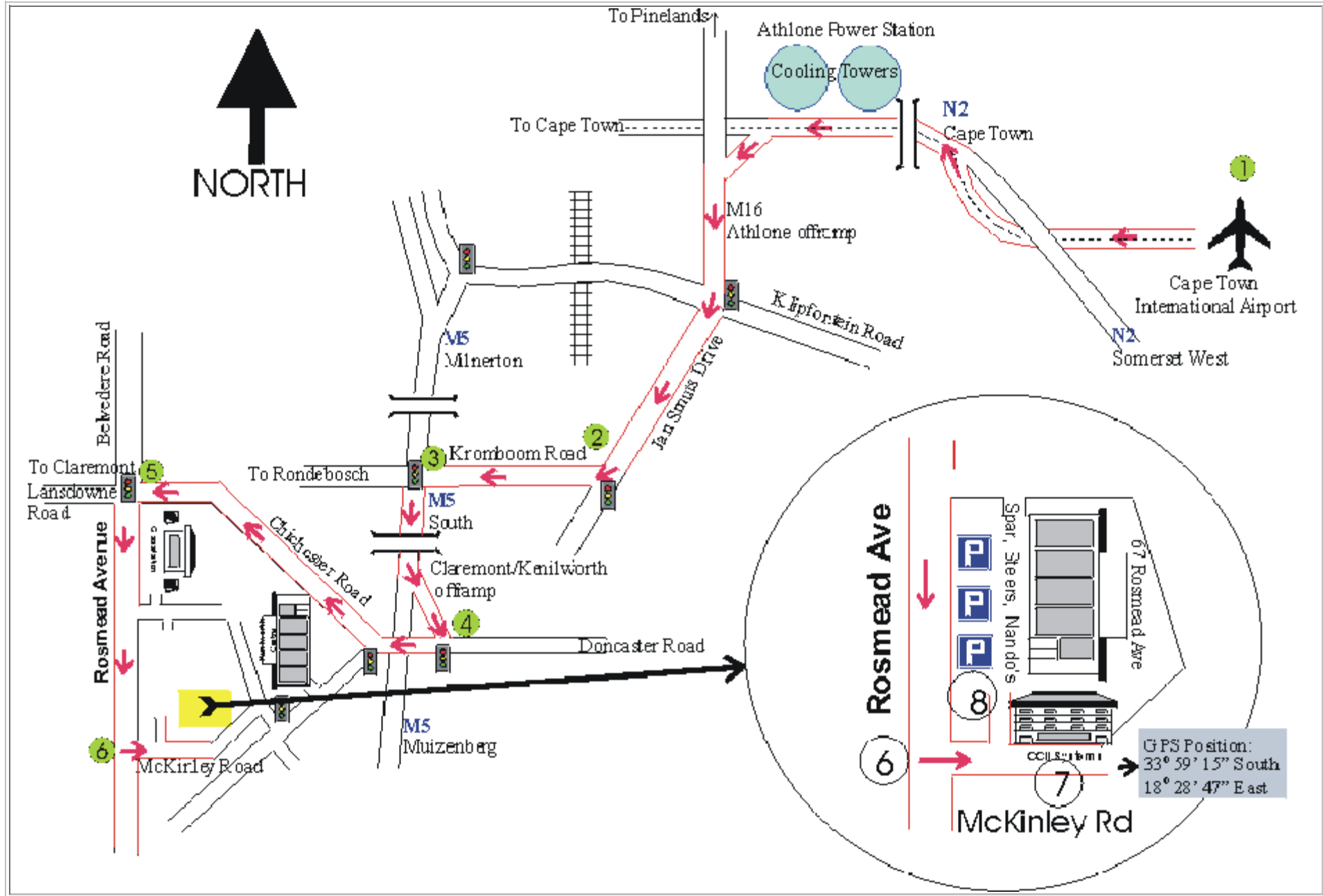


This map guides you from the Cape Town International Airport to C<sup>2</sup>I<sup>2</sup> Systems via the N2 and M5.

CCII Systems (Pty) Ltd (C<sup>2</sup>I<sup>2</sup> Systems)  
Unit 3 Rosmead Place, Rosmead Centre  
67 Rosmead Avenue,  
Kenilworth  
Cape Town, 7708  
South Africa





To Pinelands

Athlone Power Station

Cooling Towers

To Cape Town

N2  
Cape Town

M16  
Athlone off-ramp

1



Cape Town  
International Airport

Kipforrain Road

N2  
Somerset West

M5  
Minerton

2

Kromboom Road

M5  
South

To Rondebosch

3

Claremont/Kenilworth  
off-ramp

4

Doncaster Road

M5  
Muizenberg

To Claremont  
Lansdowne  
Road

Rosmead Avenue

6

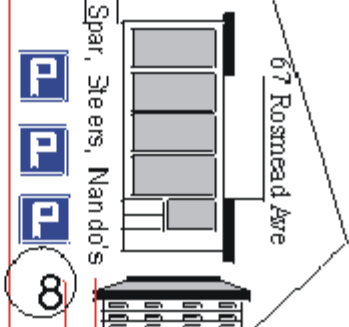
McKinley Road

Chichester Road

Rosmead Ave

6

McKinley Rd



GPS Position:  
33° 59' 15" South  
18° 28' 47" East

- Legend : Green numbers on the map indicate the instructions as numbered below

**Distance between Cape Town International Airport and C<sup>2</sup>I<sup>2</sup> Systems :**

20 km  
15 minutes off-peak traffic  
25 minutes peak traffic

**Instructions :**

1. Take Athlone offramp from N2.
2. Into Jan Smuts Road, then right at Kromboom Road.
3. Left onto M5 South (Muizenberg).
4. Take Claremont/Kenilworth offramp, then right at traffic light into Chichester Road. Carry on straight past Kenilworth Centre.
5. Left into Rosmead Avenue (the road to the right is called Belvedere Road).
6. Left into McKinley Road after the pedestrian traffic light.

Park in visitors' parking at the company's front entrance.

Or, park in the shopping centre parking.

We are the building right next to Nando's Chickenland.

Please use the intercom at Unit 3 at security gate.

**For those with GPS Navigators, the GPS Latitude/Longitude is:**

33° 59' 15" South  
18° 28' 47" East

Contact Details : +27 21 683 5490

---